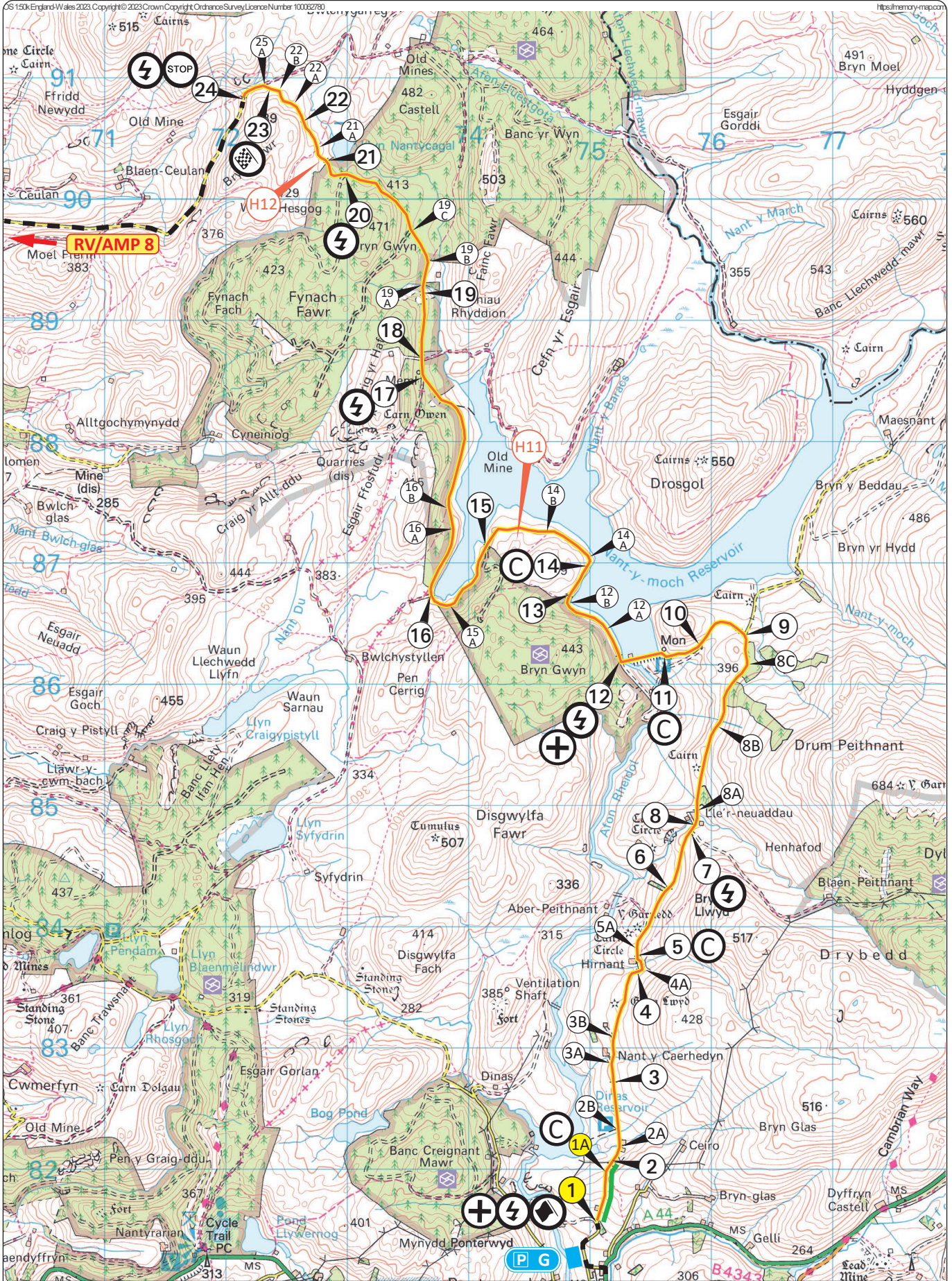


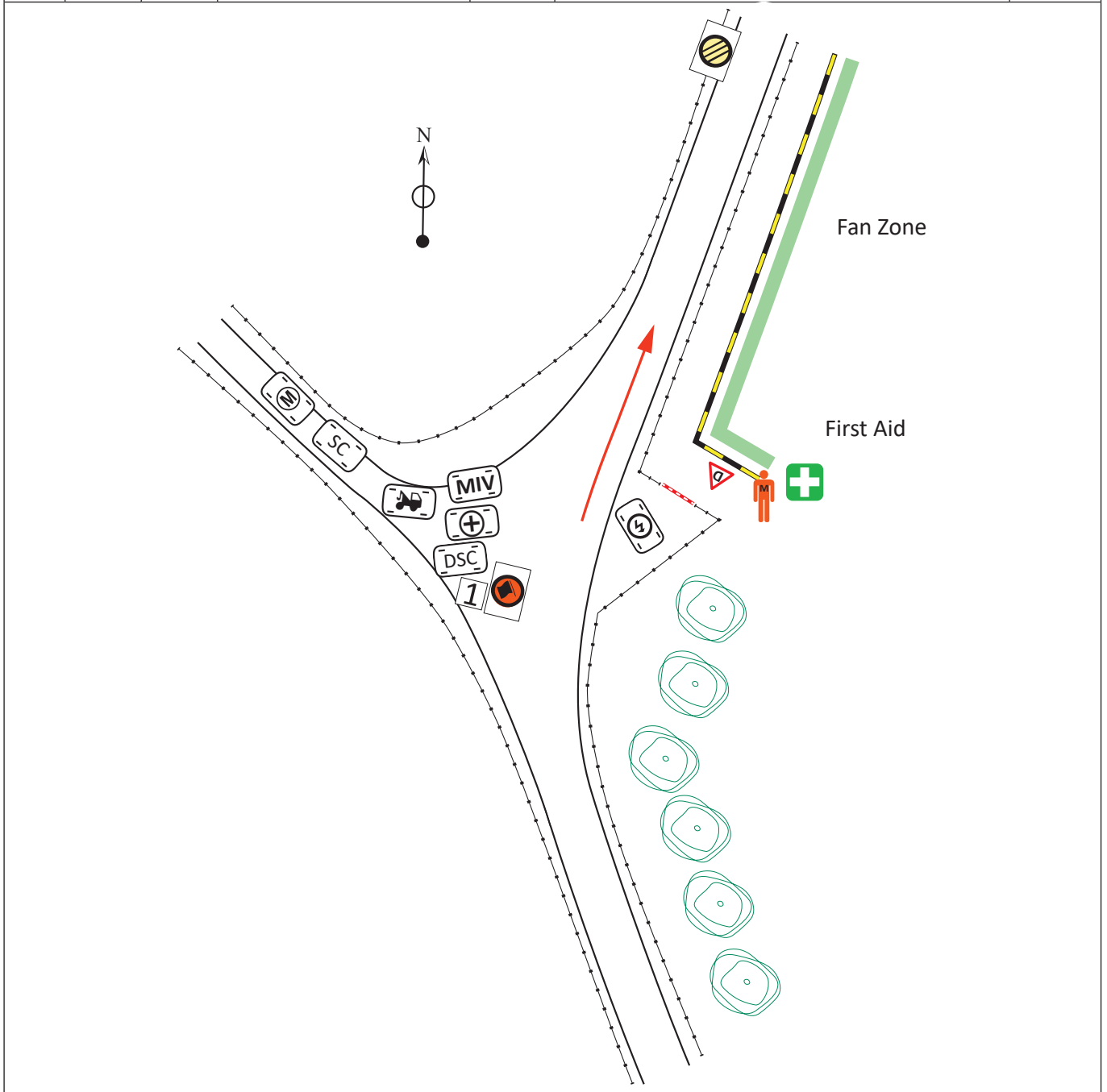
**SS 5 & 8 Nant y Moch 14.85 Km - Version 8 (06-Aug-2024)**



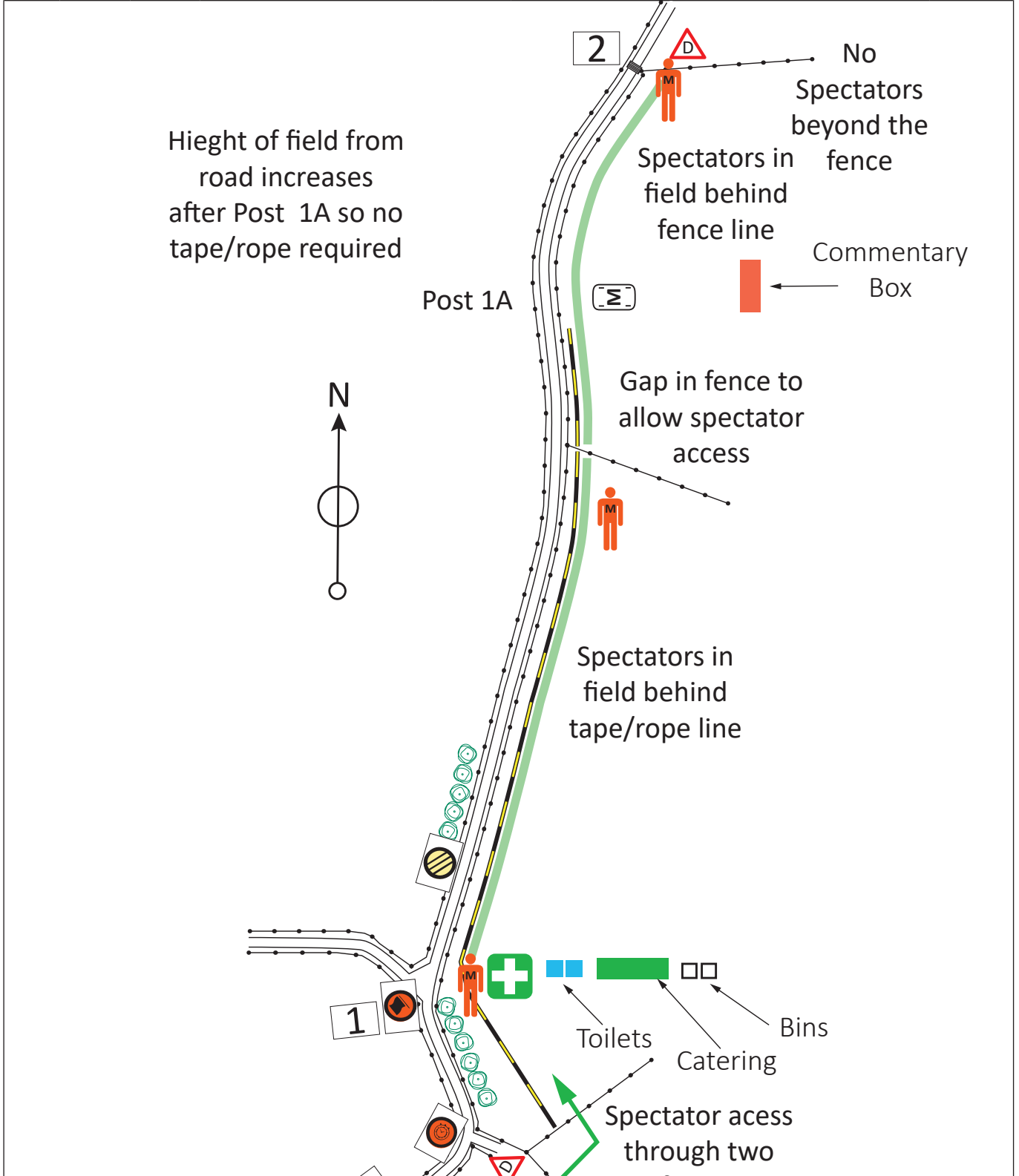
© Crown Copyright and database rights 2019 OS 100034184








Version 8 - Minor updates to Posts 4A, 5, 5A, 14, 16, 20. Removed helicopter landing H10

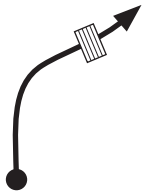
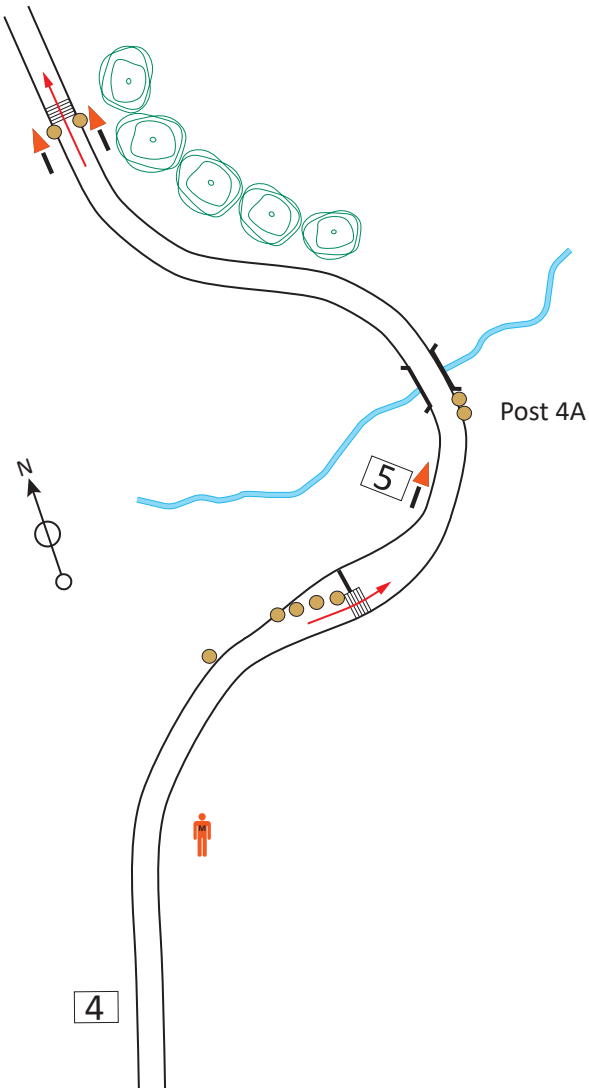

Post No.	Km / Miles		Direction	Safety & Radio	Information	Predicted Marshals
	Total	Inter				
TC	--	--			TC 5 & 8 52°25.023'N, 3°50.301'W ///piston.reckons.rollover Footpath joins from the right Notice C & Safety Code	1M 2TK
1	--	--		   	Start SS 5 & 8 52°25.065'N, 3°50.319'W ///juggles.watchdogs.villager Footpath joins from the left	




Post No.	Km / Miles		Direction	Safety & Radio	Information	Predicted Marshals
	Total	Inter				
1	0.00	0.00			Start SS 5 & 8	1M 2TK
	0.00	0.00				

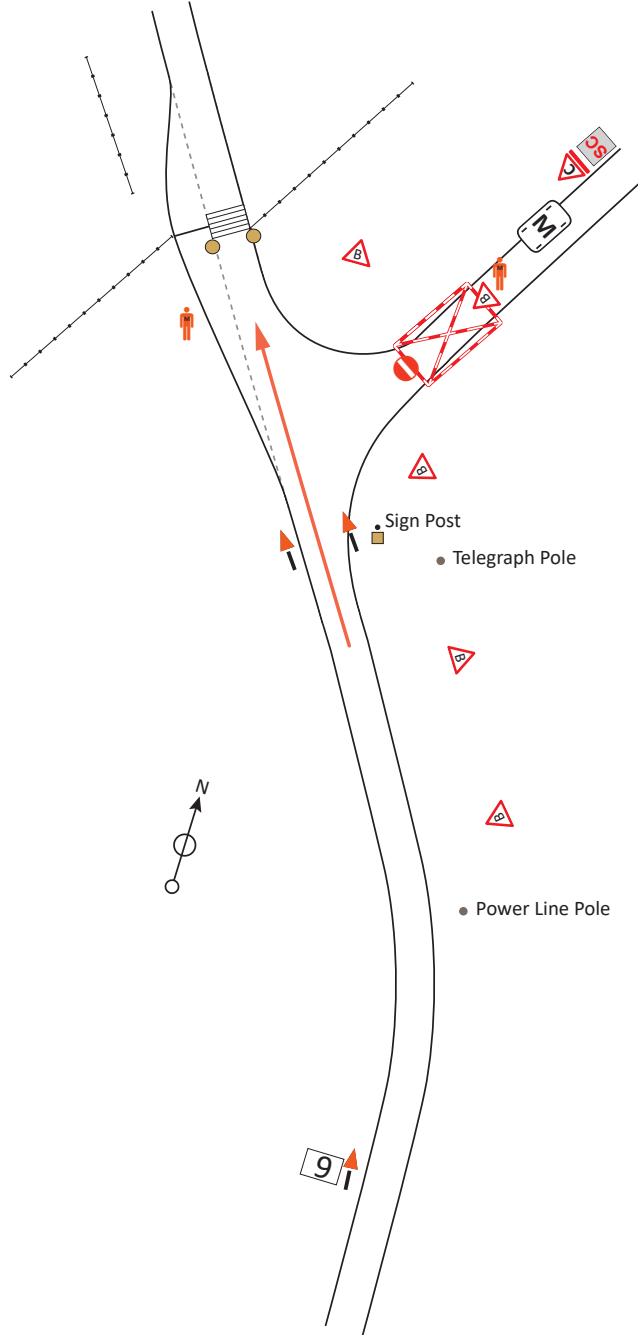



Post No.	Km / Miles		Direction	Safety & Radio	Information	Predicted Marshals
	Total	Inter				
1A	0.34 0.21	0.34 0.21		Ⓒ	2 Small bales to protect 2 poles on outside of right corner Marshal/radio parking in field on right Footpath on right Notice C & Safety Code	2M 1RM
2	0.50 0.31	0.16 0.10			Grid Protect with 2 small bales End of spectator area	2
2A	0.68 0.42	0.18 0.11			1 Big bale to protect end of fence Shed & house on right 2 Bales to protect bridge Wrap all D rail fence on right	1
2B	0.81 0.50	0.13 0.08			Right Track to Fishing car park on Left Notice C & Safety Code	1
3	1.20 0.75	0.39 0.24			Grid Protect with 2 small bales	0
3A	1.36 0.85	0.16 0.10			Farm entrance on Left 1 small bale & wrap wooden on left after junction or remove top rail	1
3B	1.58 0.98	0.22 0.14			Track on left & right	0

Post No.	Km / Miles		Direction	Safety & Radio	Information	Predicted Marshals
	Total	Inter				
<b>4</b>	<b>2.19</b> 1.36	<b>0.61</b> 0.38			Grid 4 big bales to block gate and protect left hand side of grid Marshals to park at Post 3B or Post 5	<b>3</b>
						
<b>4A</b>	<b>2.23</b> 1.39	<b>0.04</b> 0.02			2 Big bales to protect bridge and stop wayward cars going off on Right before bridge	<b>1</b>

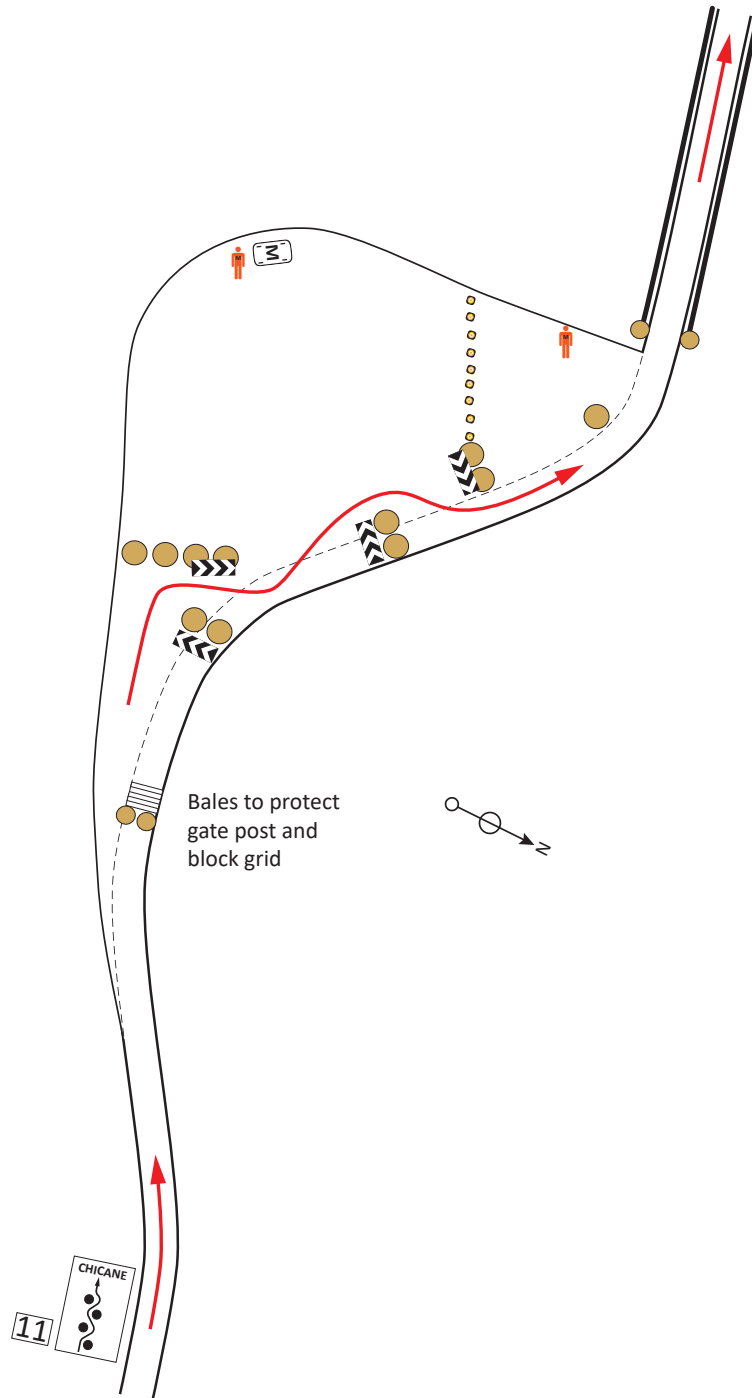
Post No.	Km / Miles		Direction	Safety & Radio	Information	Predicted Marshals
	Total	Inter				
5	2.31 1.44	0.08 0.05		Ⓢ	Grid Protect with 2 small bales Farm on Left Restricted Byway on right Notice C & Safety Code	1M 1RM
5A	2.42 1.50	0.11 0.07			Make culvert on right visible protect with 1 small bale Footpath & Restricted Byway on left Notice C & Safety Code	0
6	2.98 1.85	0.56 0.35			Grid Protect with 2 small bales	0
7	3.48 2.16	0.50 0.31		⚡	Crest at forest entrance on Right Protect pole on left & culvert with 2 small bales Notice C & Safety Code	1
8	3.58 2.22	0.10 0.06			Farm entrance on Left Protect bridge with 2 small bales	1
8A	3.68 2.29	0.10 0.06			Grid Protect with 2 small bales	0
8B	4.37 2.72	0.69 0.43			1 Big bale to protect pole 1 Big bale to protect culvert on left High level tape on right hand bend	0
8C	5.03 3.13	0.66 0.41			Protect culvert walls with 1 big bales	0

Post No.	Km / Miles		Direction	Safety & Radio	Information	Predicted Marshals
	Total	Inter				
9	5.24	0.21			Grid Protect with 2 small bales Tape left hand bend before junction Protect old sign post on right with 1 small bale Notice C & Safety Code	2
	3.26	0.13				

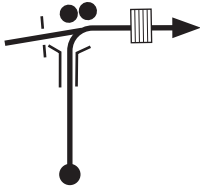



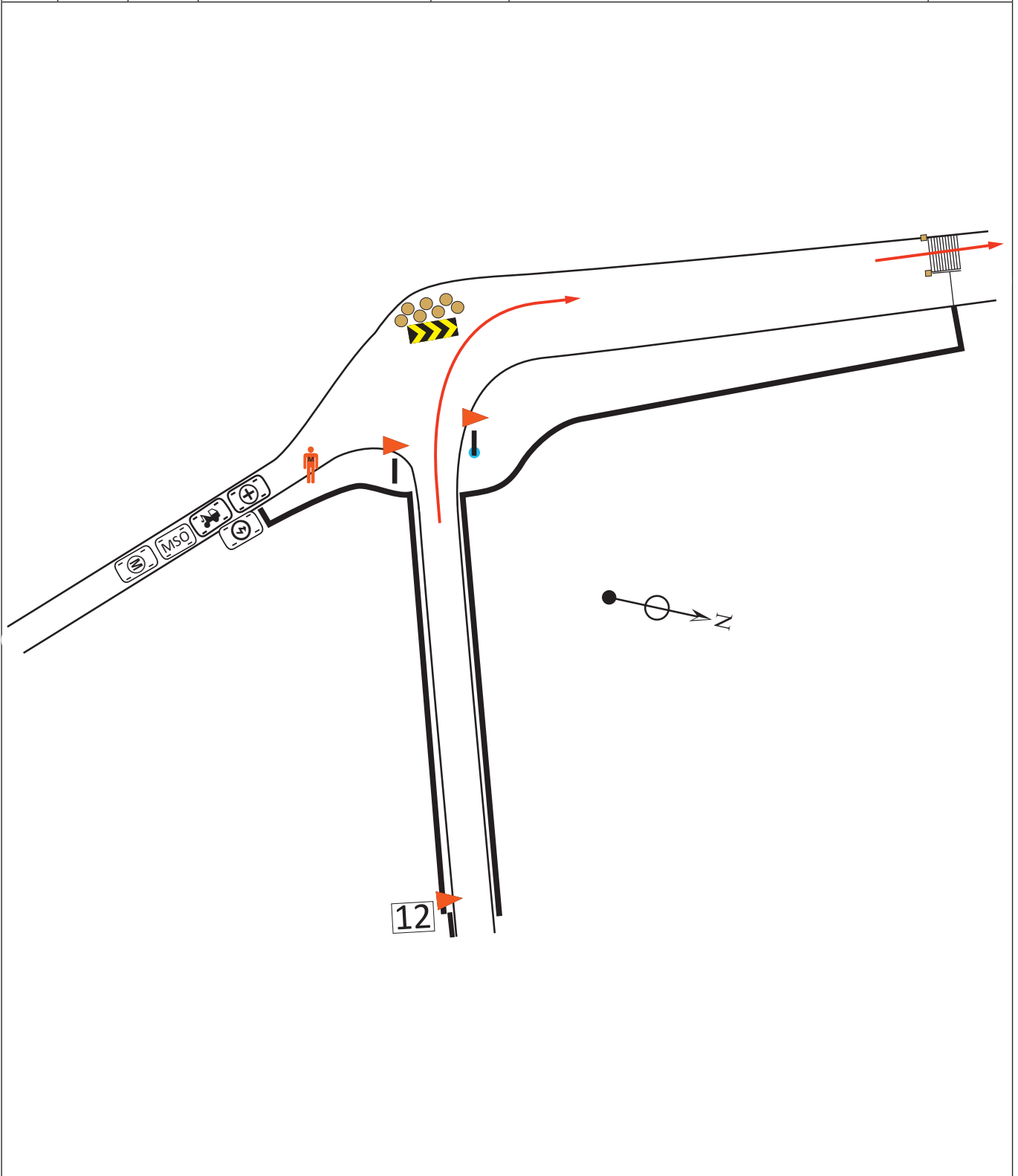
10	5.72	0.48			Connects to Post 12	1
	3.55	0.30				




Post No.	Km / Miles		Direction	Safety & Radio	Information	Predicted Marshals
	Total	Inter				
11	6.00	0.28		(C) 	Chicane Use Gate not Grid Protect bridge walls with bales See detailed plan 17 Big bales required	<b>4M</b> <b>1RM</b>
	3.73	0.18				





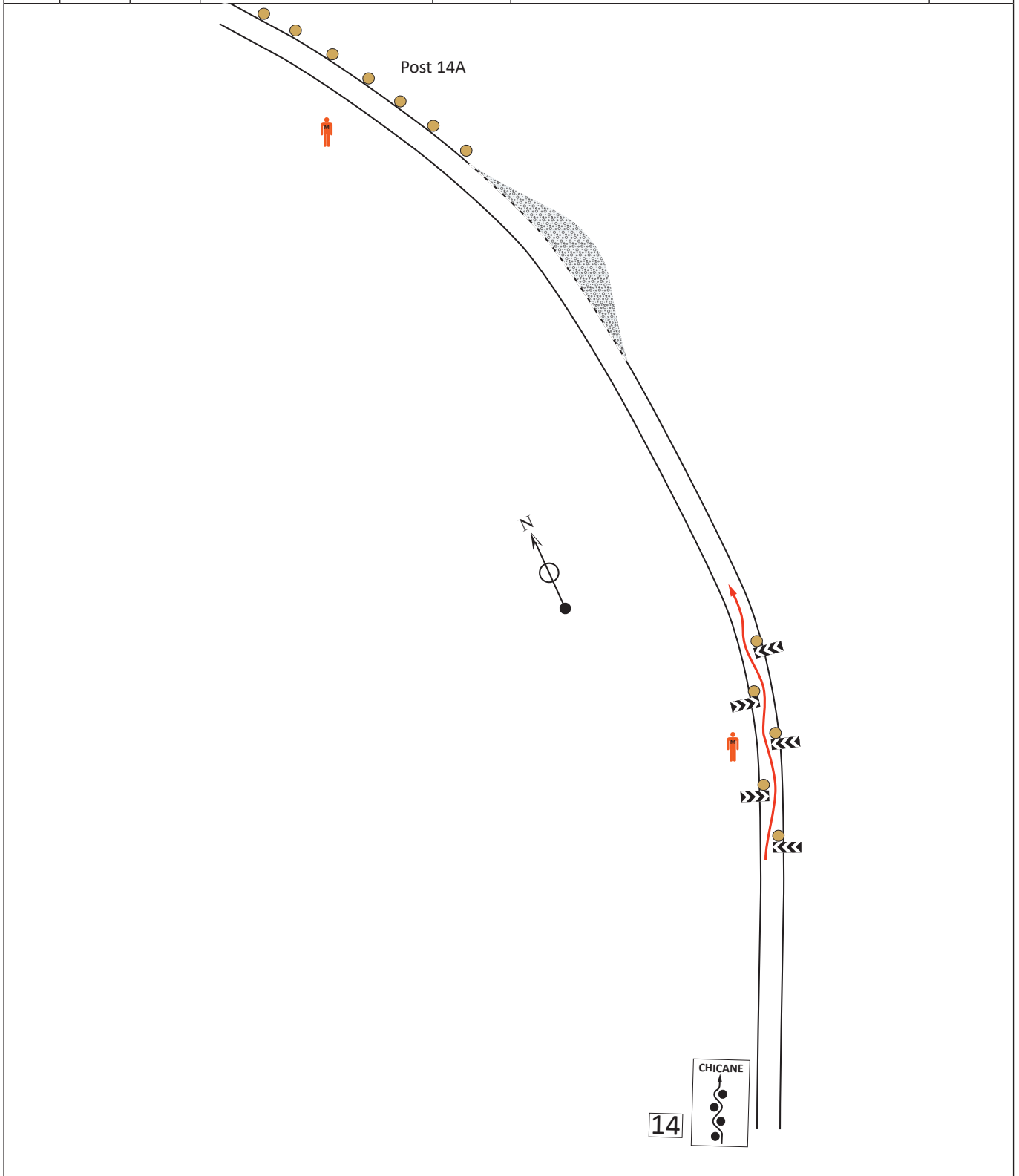


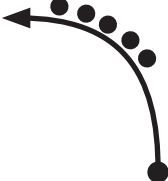

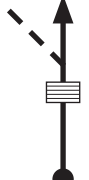

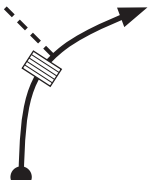


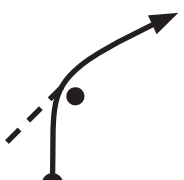

Post No.	Km / Miles		Direction	Safety & Radio	Information	Predicted Marshals
	Total	Inter				
12	6.41	0.40			Direction Chevron Bales in front of rock face Grid Protect with 2 small bales	<b>1M</b> <b>1RF</b>
	3.98	0.25				



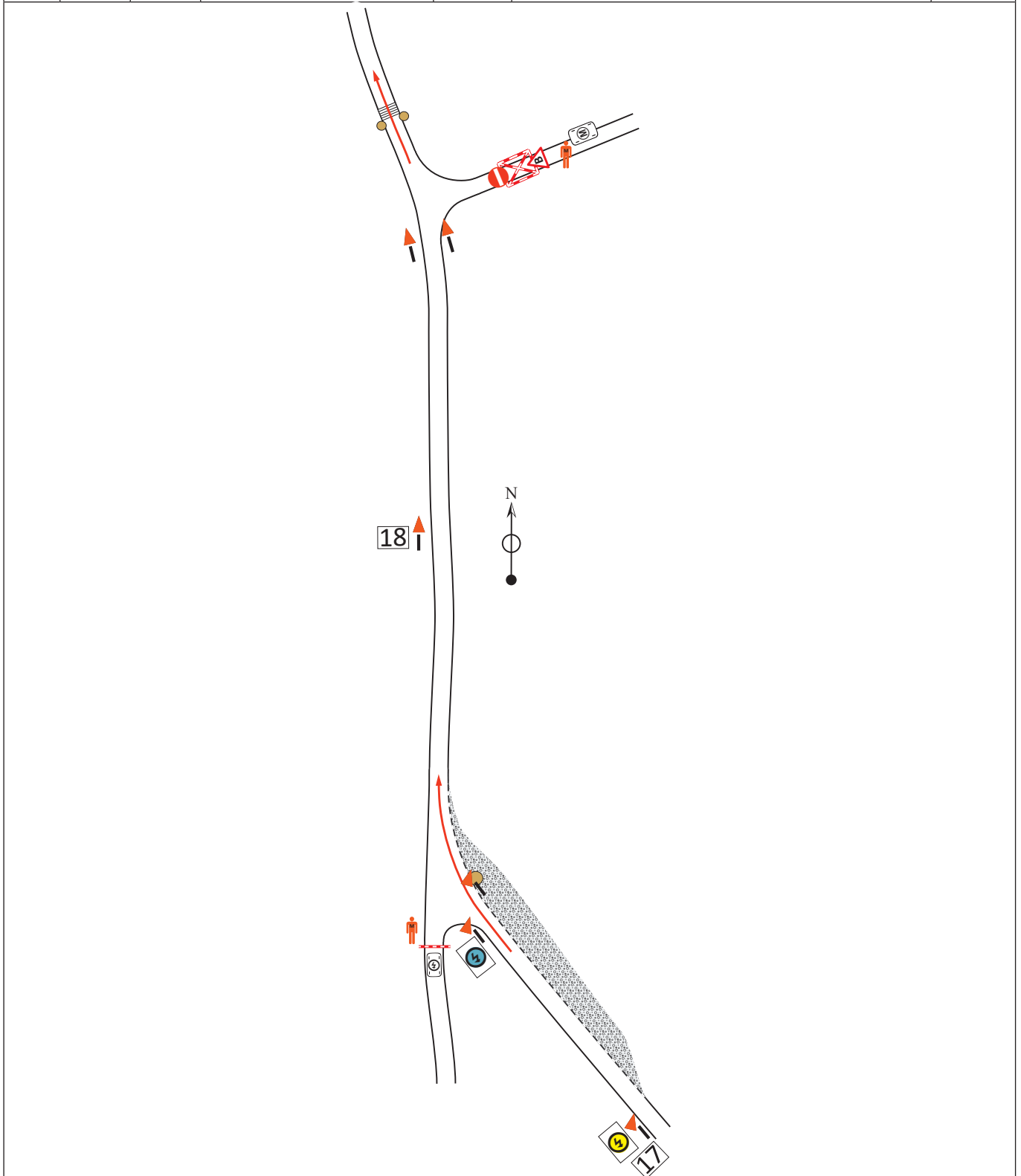
Post No.	Km / Miles		Direction	Safety & Radio	Information	Predicted Marshals
	Total	Inter				
12A	6.63	0.22			Bales for 50 metres round the outside of the bend ///reds.routine.dividers	0
	4.12	0.14				
12B	7.11	0.42			Protect bridge with 2 small bales	0
	4.42	0.26				
13	7.18	0.07			Grid Protect with 2 small bales Restricted Byway on left Notice C & Safety Code	1
	4.46	0.04				









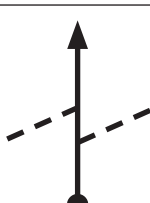

Post No.	Km / Miles		Direction	Safety & Radio	Information	Predicted Marshals
	Total	Inter				
14	7.50	0.32			Chicane First bale at rock face on left ///moisture.interview.bound Marshals to park at Post 14 or on moorland on left (4x4)	3
	4.66	0.20				





Post No.	Km / Miles		Direction	Safety & Radio	Information	Predicted Marshals
	Total	Inter				
14A	7.55 4.69	0.05 0.03			Bales for 50 metres round the outside of the bend ///windpipe.junction.ventures	0
14B	7.95 4.94	0.40 0.25			Restricted Byway on left Notice C & Safety Code	0
15	8.63 5.36	0.68 0.42			Grid Protect with 2 small bales Forest entrance on Left Notice C & Safety Code	0
15A	9.17 5.70	0.54 0.34			Protect bridge with 2 small bales	1
16	9.39 5.83	0.22 0.13			Use grid NOT gate Protect with 2 small bales and block right side with 2 big bales. Byway Open to all Traffic on left (Track) Notice C & Safety Code	1
16A	10.18 6.33	0.79 0.49			Footpath on Left Notice C & Safety Code	0
16B	10.27 6.38	0.09 0.06			Restricted Byway on Left Notice C & Safety Code	0
17	11.43 7.10	1.16 0.72			Forest track & Byway Open to all Traffic on Left Place bale on inside to stop cutting Notice C & Safety Code	1M 1RF

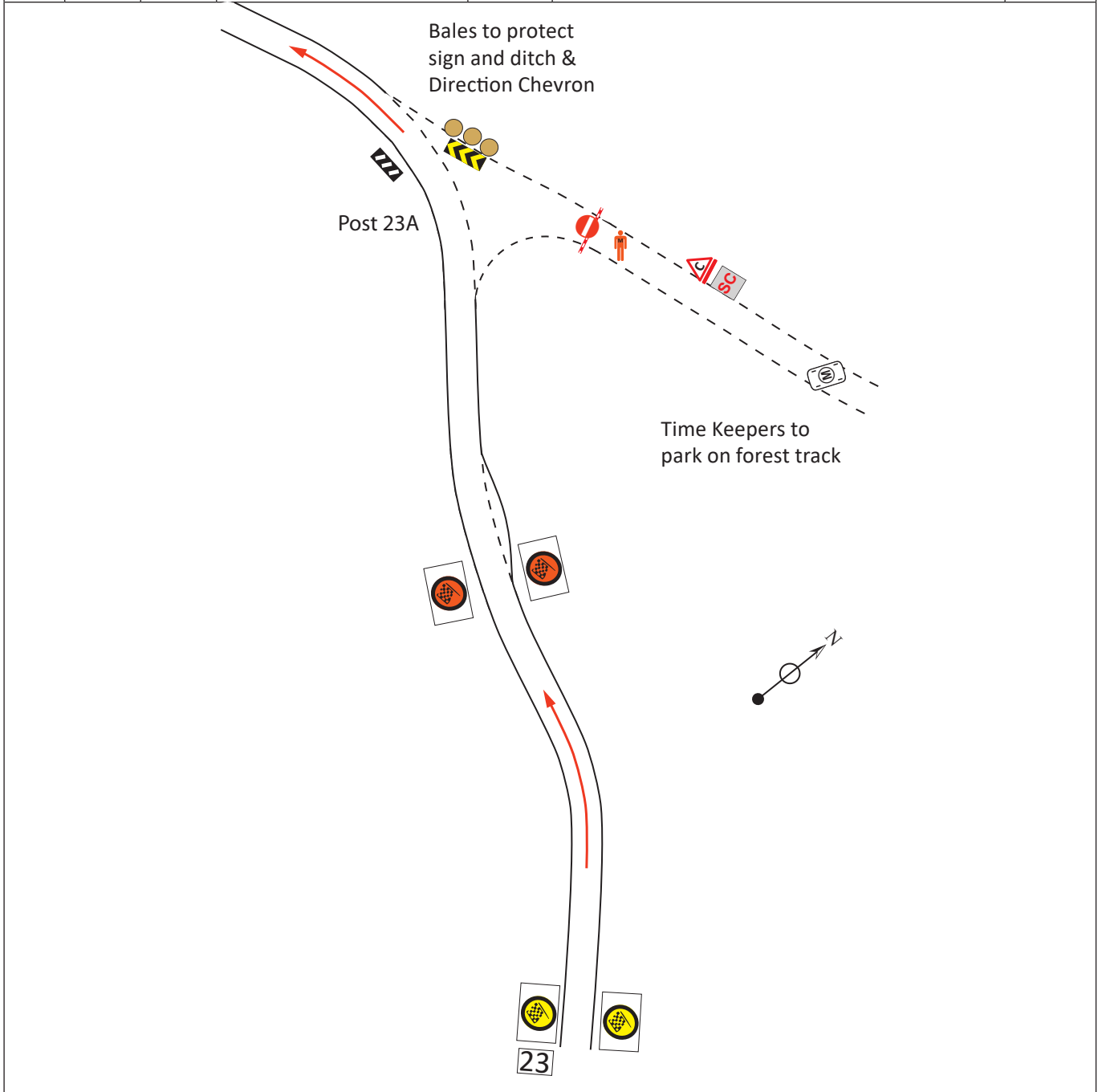
Post No.	Km / Miles		Direction	Safety & Radio	Information	Predicted Marshals
	Total	Inter				
18	11.54	0.11			Protect grid with 2 big bales on right and 1 small bale on left Radio to park in track on right Bridelway on right Notice C & Safety Code	1
	7.17	0.07				



Post No.	Km / Miles		Direction	Safety & Radio	Information	Predicted Marshals
	Total	Inter				
19	12.04 7.48	0.50 0.31			Crest into Left High level tape on fence	0
19A	12.16 7.56	0.12 0.07			Tracks on right Notice C & Safety Code on right track	1
19B	12.41 7.71	0.25 0.16			Restricted Byway on Right Notice C & Safety Code	0
19C	12.70 7.89	0.29 0.18			Forest entrance on Left Notice C & Safety Code	1
20	13.49 8.38	0.79 0.49			Forest entrance on Left Notice C & Safety Code Fan Zone?	1M 1RF
21	13.71 8.52	0.22 0.14			Grid Protect with 1 big bale on right & 1 small bale on left	0
21A	13.88 8.62	0.17 0.11			Restricted Byway crosses 4x4 only parking on left Notice C & Safety Code on both sides	1
22	14.16 8.80	0.28 0.17			Grid Protect with 2 small bales	0





Post No.	Km / Miles		Direction	Safety & Radio	Information	Predicted Marshals
	Total	Inter				
22A	14.28	0.12			Place tape/netting on outside to define edge of the road	0
	8.87	0.07				
22B	14.42	0.14			Place tape/netting on outside to define edge of the road	0
	8.96	0.09				

Post No.	Km / Miles		Direction	Safety & Radio	Information	Predicted Marshals
	Total	Inter				
23	14.52	0.10			Flying Finish 52°30.075'N, 3°52.874'W ///undivided.hobbies.merely Located at the start of the lay-by Time Keepers to park on forest track	2TK
	9.02	0.06				



23A	14.60	0.08			2 Big bales to protect sign and ditch & Direction Chevron Restricted Byway on forest track Footpath on right Notice C & Safety Code	1M
	9.07	0.05				



Post No.	Km / Miles		Direction	Safety & Radio	Information	Predicted Marshals
	Total	Inter				
--	--	--			75 metres from Flying Finish 150 metres 225 metres	--
24	14.85 9.23	0.25 0.16			Stop Line After Grid Footpath on right Notice C & Safety Code 52°30.030'N, 3°53.084'W ///opposing.drainage.folks	1M 2TK